



WISCONSIN DNR FISHERIES INFORMATION SHEET

County: WALWORTH
Lake Name: WHITEWATER LAKE
WBIC: 816800
Survey Year: 2010

WDNR Fish Biologist Contact Information

Luke Roffler - Sturtevant - (262) 884-2364

Lake Characteristics

Lake Type: DEEP LOWLAND DRAINAGE

Acres: 640

Shoreline miles: 9.8

Maximum Depth (feet): 38

Survey Information

Survey Dates: Apr. 26, 2010 to Apr. 26, 2010

WDNR Survey ID: 124991886

Gear Types: BOOM SHOCKER

Survey Type: FISHERIES ASSESSMENTS LAKES LATE SPRING
BASS PAN

LARGEMOUTH BASS

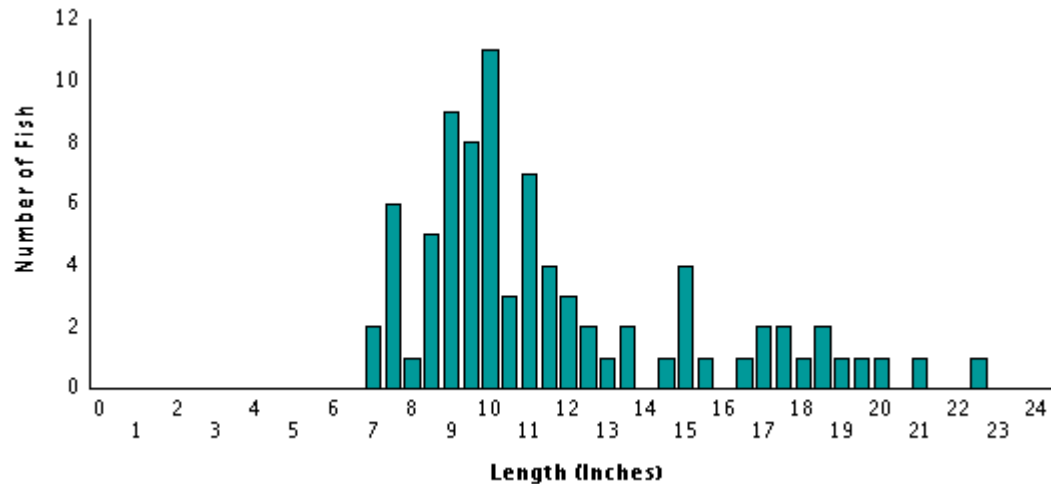
Electrofishing Relative Abundance

Total Catch	83
Miles of Electrofishing:	4
Catch per mile:	20.75

Proportional Stock Density (PSD)

Stock Size (in): 8	Quality Size (in): 12
Measured Fish Count:	83
Count of Fish >= Stock Size:	75
Count of Fish >= Quality Size:	27
PSD:	36

Electrofishing Size Distribution



Minimum Length:	7.0
Maximum Length:	22.5
Average Length:	11.9
Number Measured:	83



WISCONSIN DNR FISHERIES INFORMATION SHEET

County: WALWORTH
Lake Name: WHITEWATER LAKE
WBIC: 816800
Survey Year: 2010

WDNR Fish Biologist Contact Information

Luke Roffler - Sturtevant - (262) 884-2364

Lake Characteristics

Lake Type: DEEP LOWLAND DRAINAGE

Acres: 640

Shoreline miles: 9.8

Maximum Depth (feet): 38

Survey Information

Survey Dates: Apr. 26, 2010 to Apr. 26, 2010

WDNR Survey ID: 124991886

Gear Types: BOOM SHOCKER

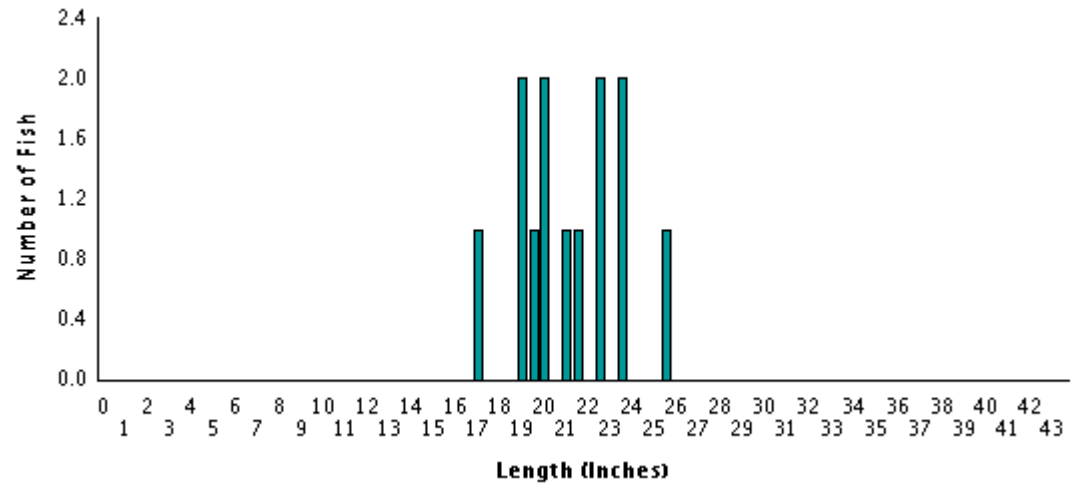
Survey Type: FISHERIES ASSESSMENTS LAKES LATE SPRING
BASS PAN

NORTHERN PIKE

Electrofishing Relative Abundance

Total Catch	13
Miles of Electrofishing:	4
Catch per mile:	3.25

Electrofishing Size Distribution



Minimum Length:	17.0
Maximum Length:	25.5
Average Length:	21.4
Number Measured:	13



WISCONSIN DNR FISHERIES INFORMATION SHEET

County: WALWORTH
Lake Name: WHITEWATER LAKE
WBIC: 816800
Survey Year: 2010

WDNR Fish Biologist Contact Information

Luke Roffler - Sturtevant - (262) 884-2364

Lake Characteristics

Lake Type: DEEP LOWLAND DRAINAGE

Acres: 640

Shoreline miles: 9.8

Maximum Depth (feet): 38

Survey Information

Survey Dates: May. 17, 2010 to May. 17, 2010

WDNR Survey ID: 124991887

Gear Types: BOOM SHOCKER

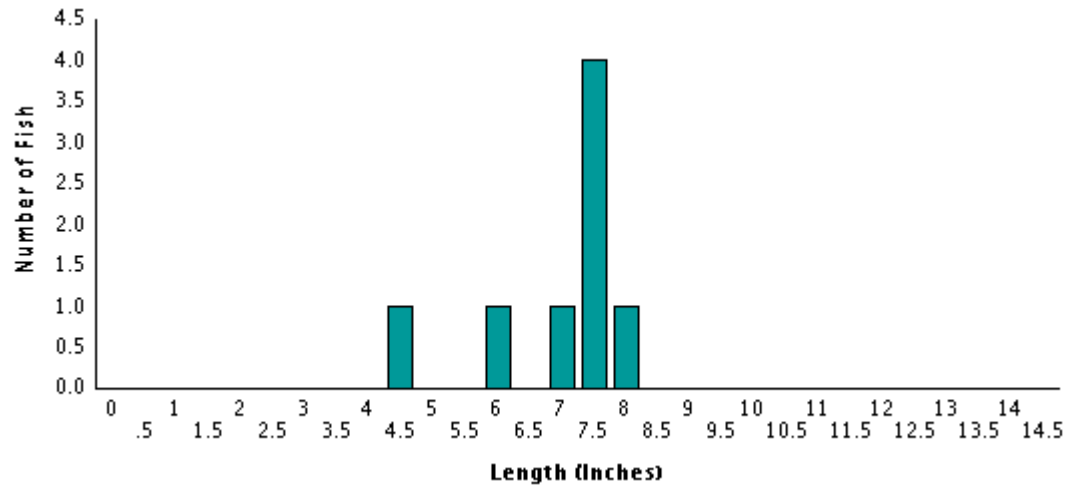
Survey Type: FISHERIES ASSESSMENTS LAKES LATE SPRING
BASS PAN

BLACK CRAPPIE

Electrofishing Relative Abundance

Total Catch	8
Miles of Electrofishing:	4
Catch per mile:	2

Electrofishing Size Distribution



Minimum Length:	4.5
Maximum Length:	8.0
Average Length:	7.2
Number Measured:	8



WISCONSIN DNR FISHERIES INFORMATION SHEET

County: WALWORTH
Lake Name: WHITEWATER LAKE
WBIC: 816800
Survey Year: 2010

WDNR Fish Biologist Contact Information

Luke Roffler - Sturtevant - (262) 884-2364

Lake Characteristics

Lake Type: DEEP LOWLAND DRAINAGE

Acres: 640

Shoreline miles: 9.8

Maximum Depth (feet): 38

Survey Information

Survey Dates: May. 17, 2010 to May. 17, 2010

WDNR Survey ID: 124991887

Gear Types: BOOM SHOCKER

Survey Type: FISHERIES ASSESSMENTS LAKES LATE SPRING
BASS PAN

BLUEGILL

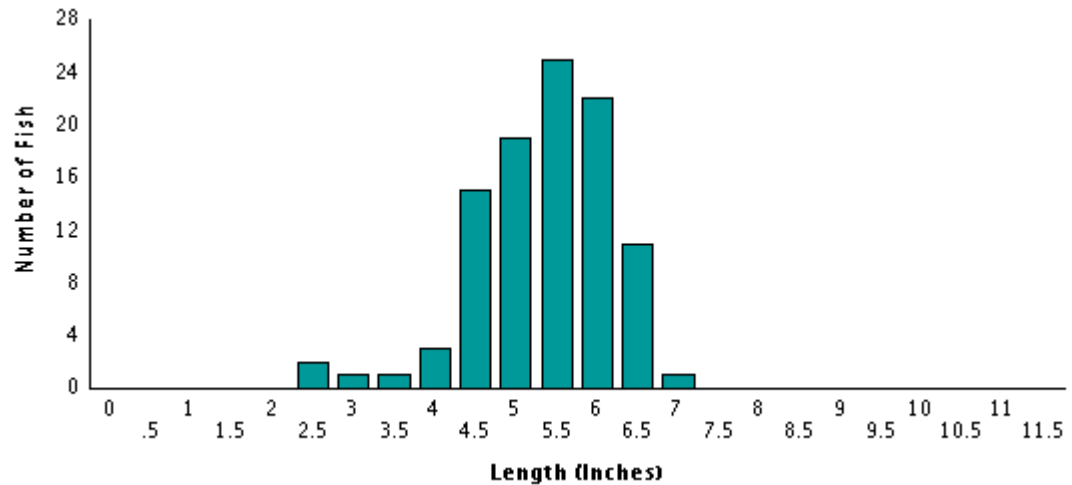
Electrofishing Relative Abundance

Total Catch	100
Miles of Electrofishing:	4
Catch per mile:	25

Proportional Stock Density (PSD)

Stock Size (in): 3	Quality Size (in): 6
Measured Fish Count:	100
Count of Fish >= Stock Size:	98
Count of Fish >= Quality Size:	34
PSD:	35

Electrofishing Size Distribution



Minimum Length:	2.5
Maximum Length:	7.0
Average Length:	5.6
Number Measured:	100



WISCONSIN DNR FISHERIES INFORMATION SHEET

County: WALWORTH
Lake Name: WHITEWATER LAKE
WBIC: 816800
Survey Year: 2010

WDNR Fish Biologist Contact Information

Luke Roffler - Sturtevant - (262) 884-2364

Lake Characteristics

Lake Type: DEEP LOWLAND DRAINAGE

Acres: 640

Shoreline miles: 9.8

Maximum Depth (feet): 38

Survey Information

Survey Dates: May. 17, 2010 to May. 17, 2010

WDNR Survey ID: 124991887

Gear Types: BOOM SHOCKER

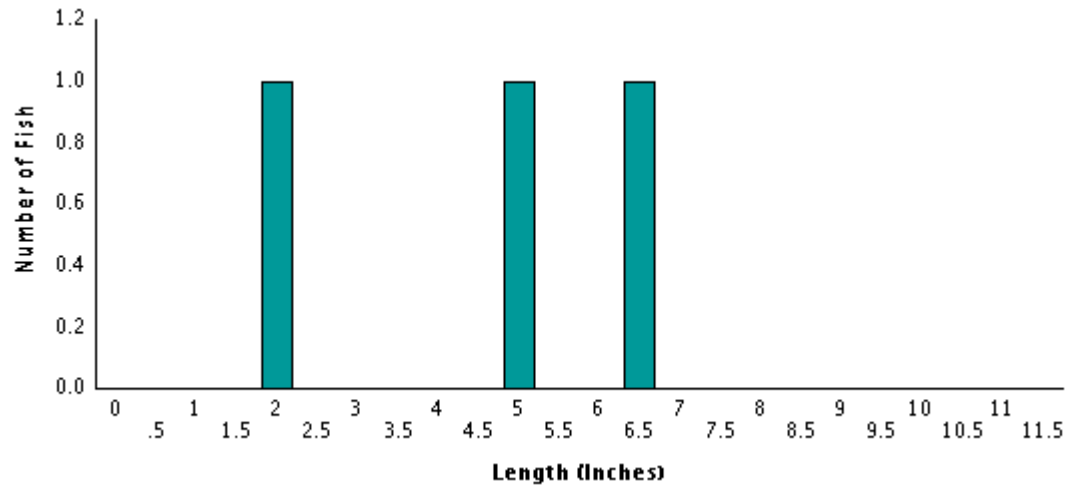
Survey Type: FISHERIES ASSESSMENTS LAKES LATE SPRING
BASS PAN

GREEN SUNFISH

Electrofishing Relative Abundance

Total Catch	3
Miles of Electrofishing:	4
Catch per mile:	.75

Electrofishing Size Distribution



Minimum Length:	2.0
Maximum Length:	6.5
Average Length:	4.8
Number Measured:	3



WISCONSIN DNR FISHERIES INFORMATION SHEET

County: WALWORTH
Lake Name: WHITEWATER LAKE
WBIC: 816800
Survey Year: 2010

WDNR Fish Biologist Contact Information

Luke Roffler - Sturtevant - (262) 884-2364

Lake Characteristics

Lake Type: DEEP LOWLAND DRAINAGE

Acres: 640

Shoreline miles: 9.8

Maximum Depth (feet): 38

Survey Information

Survey Dates: May. 17, 2010 to May. 17, 2010

WDNR Survey ID: 124991887

Gear Types: BOOM SHOCKER

Survey Type: FISHERIES ASSESSMENTS LAKES LATE SPRING
BASS PAN

LARGEMOUTH BASS

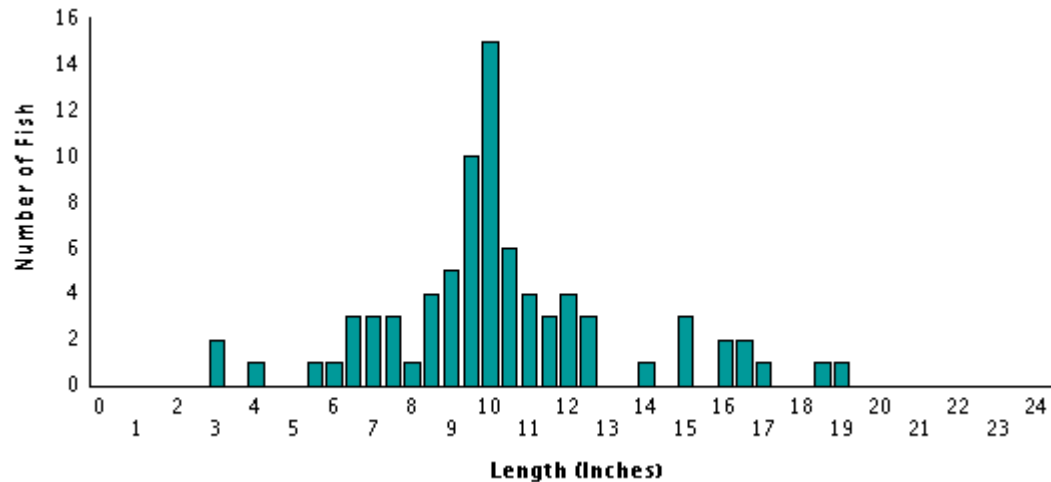
Electrofishing Relative Abundance

Total Catch	80
Miles of Electrofishing:	4
Catch per mile:	20

Proportional Stock Density (PSD)

Stock Size (in): 8	Quality Size (in): 12
Measured Fish Count:	80
Count of Fish >= Stock Size:	66
Count of Fish >= Quality Size:	18
PSD:	27

Electrofishing Size Distribution



Minimum Length:	3.0
Maximum Length:	19.0
Average Length:	10.5
Number Measured:	80



WISCONSIN DNR FISHERIES INFORMATION SHEET

County: WALWORTH
Lake Name: WHITEWATER LAKE
WBIC: 816800
Survey Year: 2010

WDNR Fish Biologist Contact Information

Luke Roffler - Sturtevant - (262) 884-2364

Lake Characteristics

Lake Type: DEEP LOWLAND DRAINAGE

Acres: 640

Shoreline miles: 9.8

Maximum Depth (feet): 38

Survey Information

Survey Dates: May. 17, 2010 to May. 17, 2010

WDNR Survey ID: 124991887

Gear Types: BOOM SHOCKER

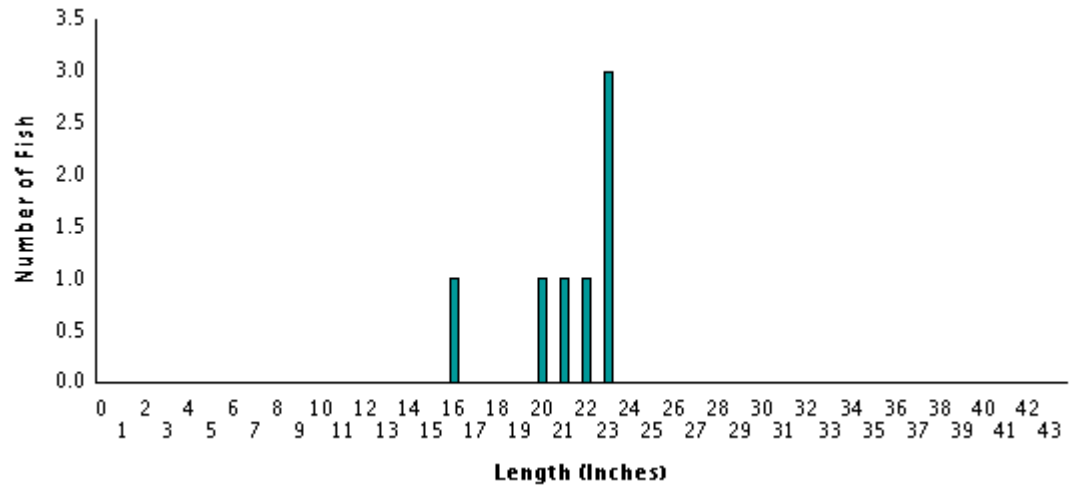
Survey Type: FISHERIES ASSESSMENTS LAKES LATE SPRING
BASS PAN

NORTHERN PIKE

Electrofishing Relative Abundance

Total Catch	7
Miles of Electrofishing:	4
Catch per mile:	1.75

Electrofishing Size Distribution



Minimum Length:	16.0
Maximum Length:	23.0
Average Length:	21.4
Number Measured:	7



WISCONSIN DNR FISHERIES INFORMATION SHEET

County: WALWORTH
Lake Name: WHITEWATER LAKE
WBIC: 816800
Survey Year: 2010

WDNR Fish Biologist Contact Information

Luke Roffler - Sturtevant - (262) 884-2364

Lake Characteristics

Lake Type: DEEP LOWLAND DRAINAGE

Acres: 640

Shoreline miles: 9.8

Maximum Depth (feet): 38

Survey Information

Survey Dates: May. 17, 2010 to May. 17, 2010

WDNR Survey ID: 124991887

Gear Types: BOOM SHOCKER

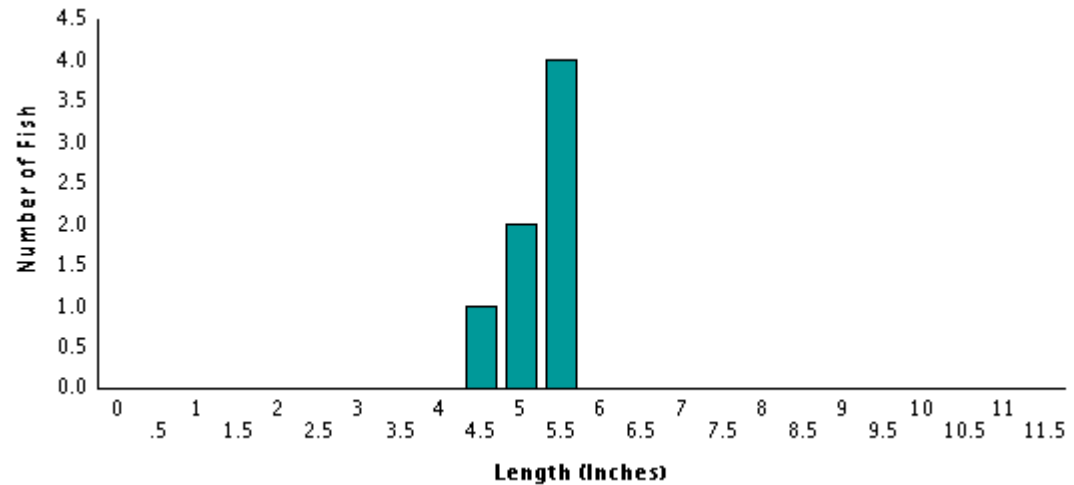
Survey Type: FISHERIES ASSESSMENTS LAKES LATE SPRING
BASS PAN

PUMPKINSEED

Electrofishing Relative Abundance

Total Catch	7
Miles of Electrofishing:	4
Catch per mile:	1.75

Electrofishing Size Distribution



Minimum Length:	4.5
Maximum Length:	5.5
Average Length:	5.5
Number Measured:	7



WISCONSIN DNR FISHERIES INFORMATION SHEET

County: WALWORTH
Lake Name: WHITEWATER LAKE
WBIC: 816800
Survey Year: 2010

WDNR Fish Biologist Contact Information

Luke Roffler - Sturtevant - (262) 884-2364

Lake Characteristics

Lake Type: DEEP LOWLAND DRAINAGE

Acres: 640

Shoreline miles: 9.8

Maximum Depth (feet): 38

Survey Information

Survey Dates: May. 17, 2010 to May. 17, 2010

WDNR Survey ID: 124991887

Gear Types: BOOM SHOCKER

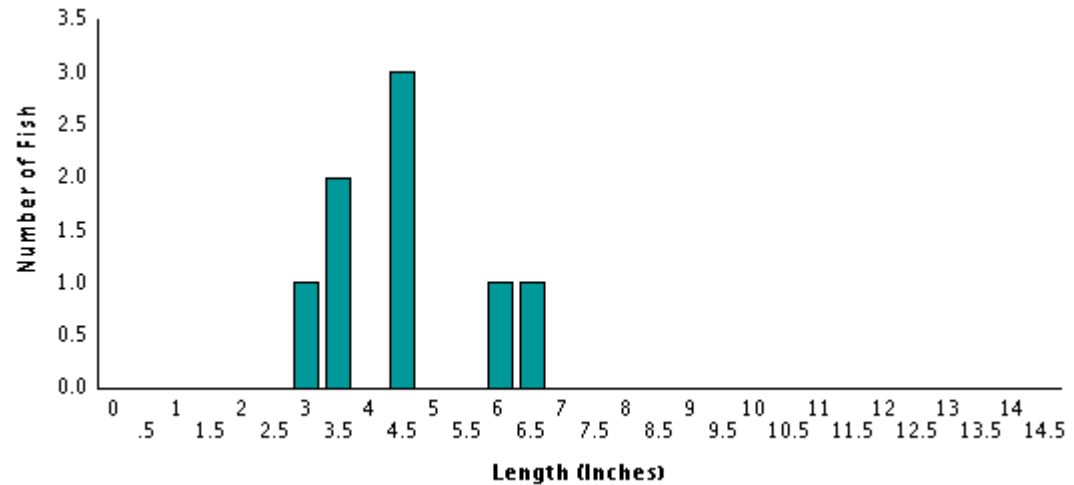
Survey Type: FISHERIES ASSESSMENTS LAKES LATE SPRING
BASS PAN

YELLOW PERCH

Electrofishing Relative Abundance

Total Catch	8
Miles of Electrofishing:	4
Catch per mile:	2

Electrofishing Size Distribution



Minimum Length:	3.0
Maximum Length:	6.5
Average Length:	4.8
Number Measured:	8



WISCONSIN DNR FISHERIES INFORMATION SHEET

County: WALWORTH
Lake Name: WHITEWATER LAKE
WBIC: 816800
Survey Year: 2010

WDNR Fish Biologist Contact Information

Luke Roffler - Sturtevant - (262) 884-2364

Lake Characteristics

Lake Type: DEEP LOWLAND DRAINAGE

Acres: 640

Shoreline miles: 9.8

Maximum Depth (feet): 38

Survey Information

Survey Dates: Oct. 13, 2010 to Oct. 13, 2010

WDNR Survey ID: 124991888

Gear Types: BOOM SHOCKER

Survey Type: FISHERIES ASSESSMENTS LAKES FALL
JUVENILE

LARGEMOUTH BASS

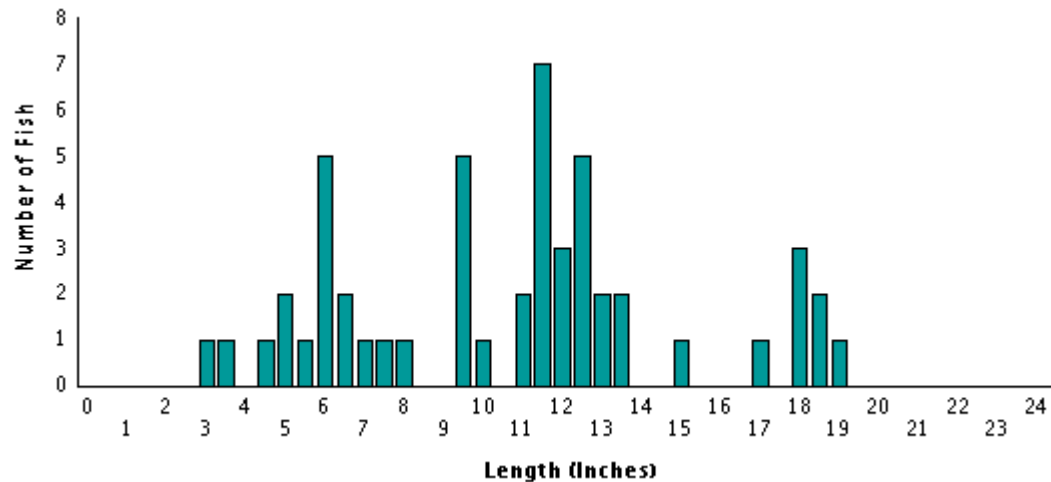
Electrofishing Relative Abundance

Total Catch	51
Miles of Electrofishing:	4
Catch per mile:	12.75

Proportional Stock Density (PSD)

Stock Size (in): 8	Quality Size (in): 12
Measured Fish Count:	51
Count of Fish >= Stock Size:	36
Count of Fish >= Quality Size:	20
PSD:	56

Electrofishing Size Distribution



Minimum Length:	3.0
Maximum Length:	19.0
Average Length:	10.9
Number Measured:	51



WISCONSIN DNR FISHERIES INFORMATION SHEET

County: WALWORTH
Lake Name: WHITEWATER LAKE
WBIC: 816800
Survey Year: 2010

WDNR Fish Biologist Contact Information

Luke Roffler - Sturtevant - (262) 884-2364

Lake Characteristics

Lake Type: DEEP LOWLAND DRAINAGE

Acres: 640

Shoreline miles: 9.8

Maximum Depth (feet): 38

Survey Information

Survey Dates: Oct. 13, 2010 to Oct. 13, 2010

WDNR Survey ID: 124991888

Gear Types: BOOM SHOCKER

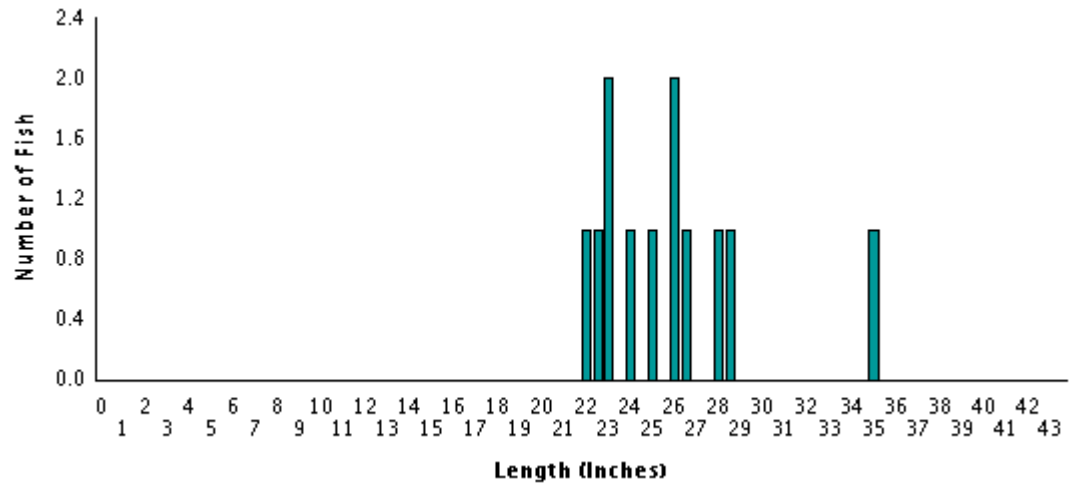
Survey Type: FISHERIES ASSESSMENTS LAKES FALL JUVENILE

NORTHERN PIKE

Electrofishing Relative Abundance

Total Catch	12
Miles of Electrofishing:	4
Catch per mile:	3

Electrofishing Size Distribution



Minimum Length:	22.0
Maximum Length:	35.0
Average Length:	26.0
Number Measured:	12



WISCONSIN DNR FISHERIES INFORMATION SHEET

County: WALWORTH
Lake Name: WHITEWATER LAKE
WBIC: 816800
Survey Year: 2010

WDNR Fish Biologist Contact Information

Luke Roffler - Sturtevant - (262) 884-2364

Lake Characteristics

Lake Type: DEEP LOWLAND DRAINAGE

Acres: 640

Shoreline miles: 9.8

Maximum Depth (feet): 38

Survey Information

Survey Dates: Oct. 13, 2010 to Oct. 13, 2010

WDNR Survey ID: 124991888

Gear Types: BOOM SHOCKER

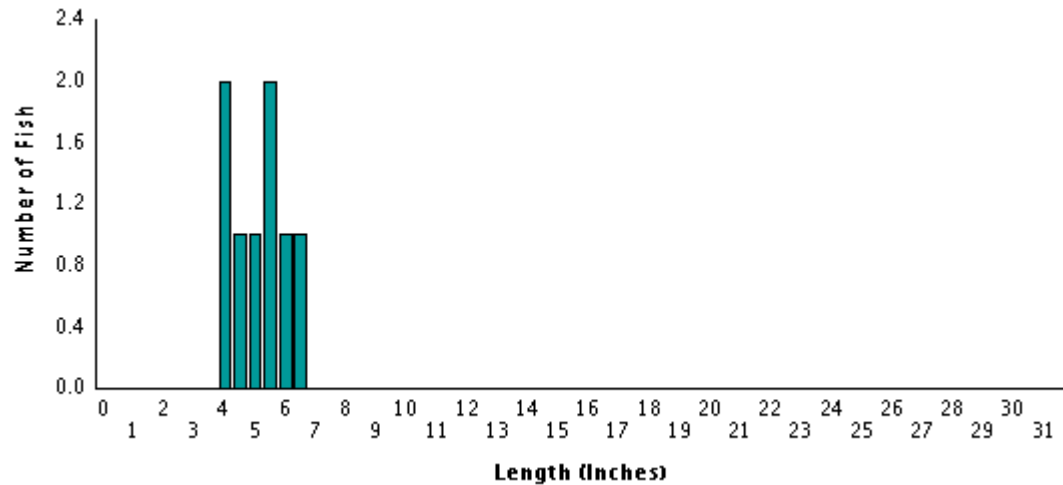
Survey Type: FISHERIES ASSESSMENTS LAKES FALL
JUVENILE

WALLEYE

Electrofishing Relative Abundance

Total Catch	8
Miles of Electrofishing:	4
Catch per mile:	2

Electrofishing Size Distribution



Minimum Length:	4.0
Maximum Length:	6.5
Average Length:	5.4
Number Measured:	8