



WISCONSIN DNR FISHERIES INFORMATION SHEET

County: WALWORTH

Lake Name: RICE LAKE

WBIC: 816600

Survey Year: 2009

WDNR Fish Biologist Contact Information

Luke Roffler - Sturtevant - (262) 884-2364

Lake Characteristics

Lake Type: SHALLOW LOWLAND DRAINAGE

Acres: 137

Shoreline miles: 3.4

Maximum Depth (feet): 10

Survey Information

Survey Dates: May. 11, 2009 to May. 11, 2009

WDNR Survey ID: 36223700

Gear Types: BOOM SHOCKER

Survey Type: FISHERIES ASSESSMENTS LAKES LATE SPRING
BASS PAN

BLACK CRAPPIE

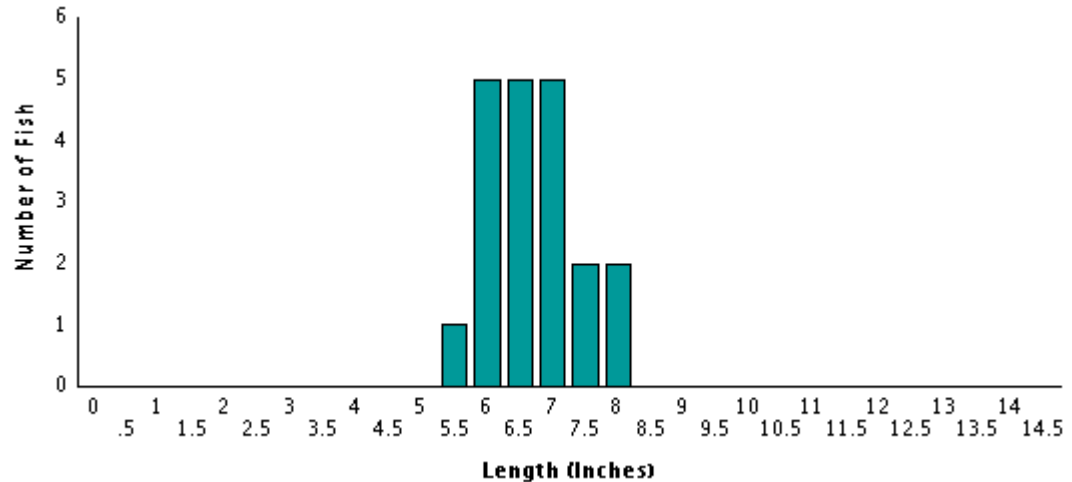
Electrofishing Relative Abundance

Total Catch	20
Miles of Electrofishing:	1
Catch per mile:	20

Proportional Stock Density (PSD)

Stock Size (in): 5	Quality Size (in): 8
Measured Fish Count:	20
Count of Fish >= Stock Size:	20
Count of Fish >= Quality Size:	2
PSD:	10

Electrofishing Size Distribution



Minimum Length:	5.5
Maximum Length:	8.0
Average Length:	7.0
Number Measured:	20



WISCONSIN DNR FISHERIES INFORMATION SHEET

County: WALWORTH

Lake Name: RICE LAKE

WBIC: 816600

Survey Year: 2009

WDNR Fish Biologist Contact Information

Luke Roffler - Sturtevant - (262) 884-2364

Lake Characteristics

Lake Type: SHALLOW LOWLAND DRAINAGE

Acres: 137

Shoreline miles: 3.4

Maximum Depth (feet): 10

Survey Information

Survey Dates: May. 11, 2009 to May. 11, 2009

WDNR Survey ID: 36223700

Gear Types: BOOM SHOCKER

Survey Type: FISHERIES ASSESSMENTS LAKES LATE SPRING
BASS PAN

BLUEGILL

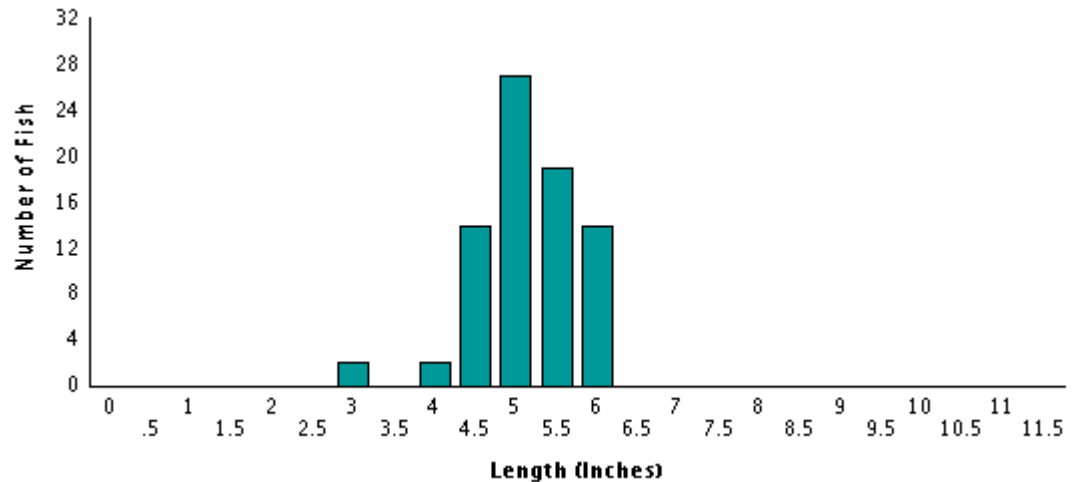
Electrofishing Relative Abundance

Total Catch	78
Miles of Electrofishing:	1
Catch per mile:	78

Proportional Stock Density (PSD)

Stock Size (in): 3	Quality Size (in): 6
Measured Fish Count:	78
Count of Fish >= Stock Size:	78
Count of Fish >= Quality Size:	14
PSD:	18

Electrofishing Size Distribution



Minimum Length:	3.0
Maximum Length:	6.0
Average Length:	5.4
Number Measured:	78



WISCONSIN DNR FISHERIES INFORMATION SHEET

County: WALWORTH

Lake Name: RICE LAKE

WBIC: 816600

Survey Year: 2009

WDNR Fish Biologist Contact Information

Luke Roffler - Sturtevant - (262) 884-2364

Lake Characteristics

Lake Type: SHALLOW LOWLAND DRAINAGE

Acres: 137

Shoreline miles: 3.4

Maximum Depth (feet): 10

Survey Information

Survey Dates: May. 11, 2009 to May. 11, 2009

WDNR Survey ID: 36223700

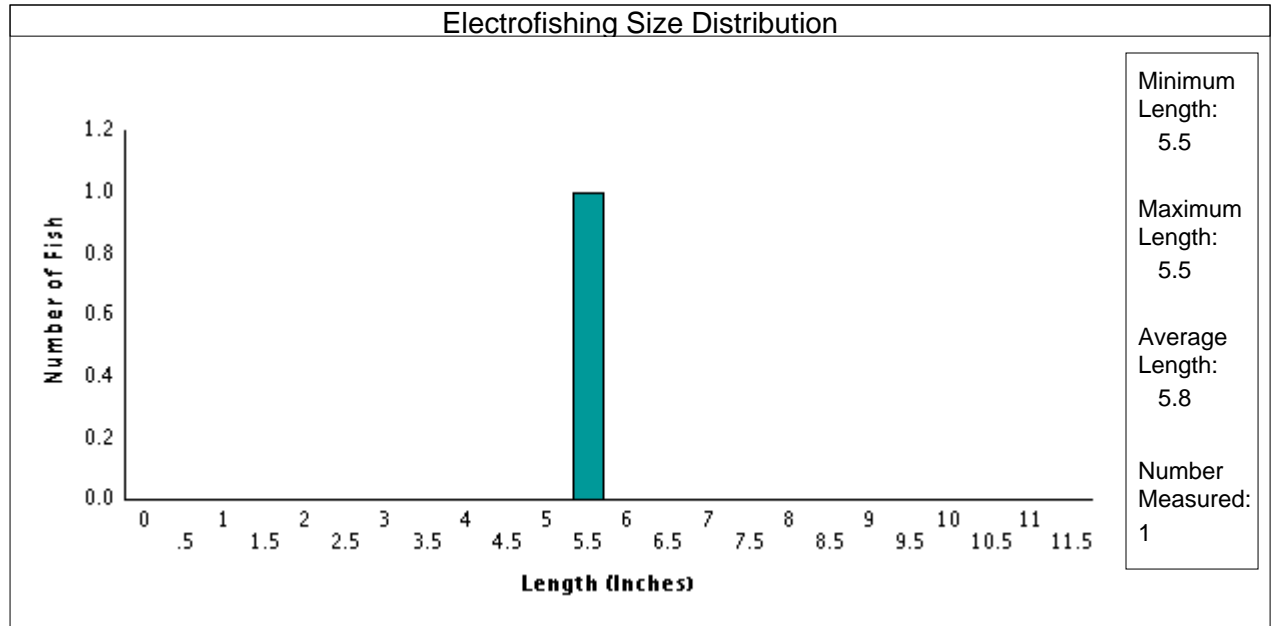
Gear Types: BOOM SHOCKER

Survey Type: FISHERIES ASSESSMENTS LAKES LATE SPRING
BASS PAN

GREEN SUNFISH

Electrofishing Relative Abundance

Total Catch	1
Miles of Electrofishing:	1
Catch per mile:	1





WISCONSIN DNR FISHERIES INFORMATION SHEET

County: WALWORTH
Lake Name: RICE LAKE
WBIC: 816600
Survey Year: 2009

WDNR Fish Biologist Contact Information

Luke Roffler - Sturtevant - (262) 884-2364

Lake Characteristics

Lake Type: SHALLOW LOWLAND DRAINAGE

Acres: 137

Shoreline miles: 3.4

Maximum Depth (feet): 10

Survey Information

Survey Dates: May. 11, 2009 to May. 11, 2009

WDNR Survey ID: 36223700

Gear Types: BOOM SHOCKER

Survey Type: FISHERIES ASSESSMENTS LAKES LATE SPRING
BASS PAN

LARGEMOUTH BASS

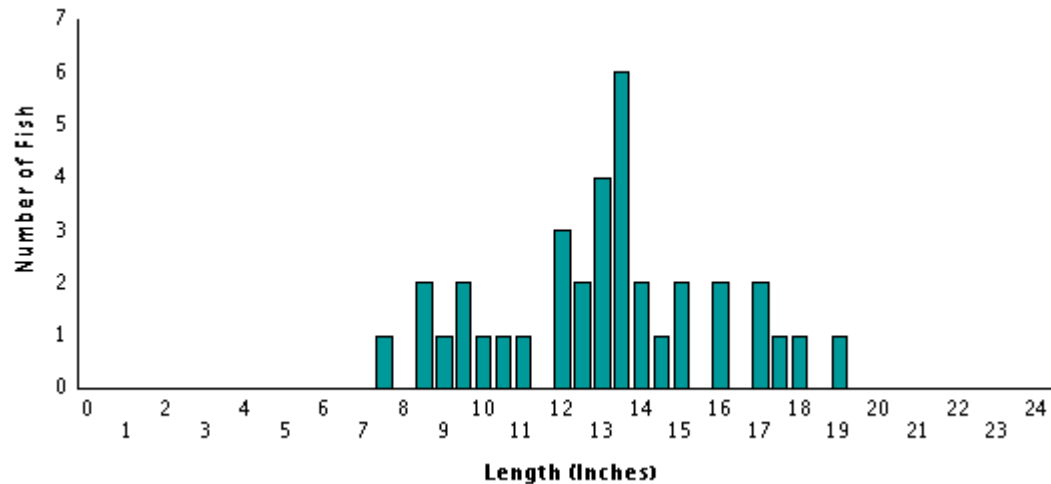
Electrofishing Relative Abundance

Total Catch	36
Miles of Electrofishing:	2.5
Catch per mile:	14.4

Proportional Stock Density (PSD)

Stock Size (in): 8	Quality Size (in): 12
Measured Fish Count:	36
Count of Fish >= Stock Size:	35
Count of Fish >= Quality Size:	27
PSD:	77

Electrofishing Size Distribution



Minimum Length:	7.5
Maximum Length:	19.0
Average Length:	13.3
Number Measured:	36



WISCONSIN DNR FISHERIES INFORMATION SHEET

County: WALWORTH

Lake Name: RICE LAKE

WBIC: 816600

Survey Year: 2009

WDNR Fish Biologist Contact Information

Luke Roffler - Sturtevant - (262) 884-2364

Lake Characteristics

Lake Type: SHALLOW LOWLAND DRAINAGE

Acres: 137

Shoreline miles: 3.4

Maximum Depth (feet): 10

Survey Information

Survey Dates: May. 11, 2009 to May. 11, 2009

WDNR Survey ID: 36223700

Gear Types: BOOM SHOCKER

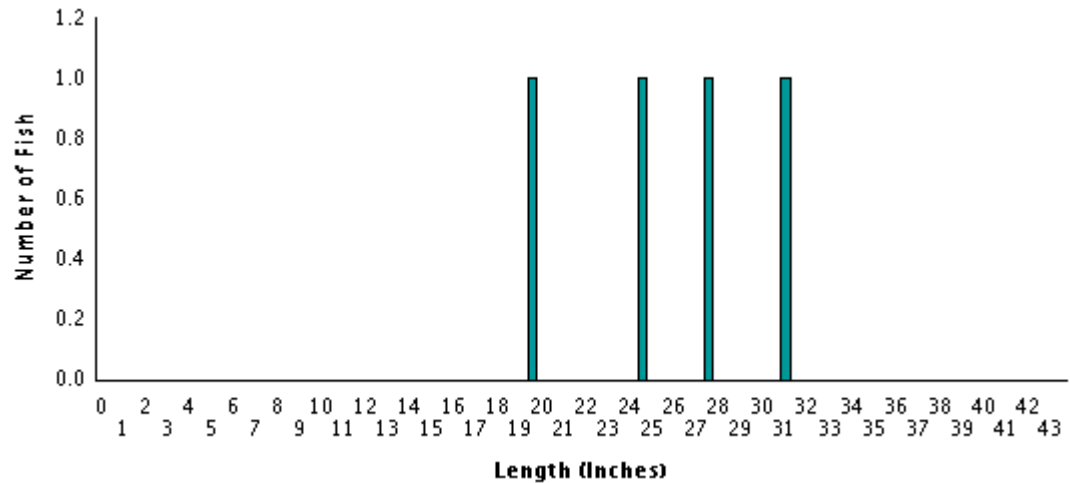
Survey Type: FISHERIES ASSESSMENTS LAKES LATE SPRING
BASS PAN

NORTHERN PIKE

Electrofishing Relative Abundance

Total Catch	4
Miles of Electrofishing:	2.5
Catch per mile:	1.6

Electrofishing Size Distribution



Minimum Length:	19.5
Maximum Length:	31.0
Average Length:	25.9
Number Measured:	4



WISCONSIN DNR FISHERIES INFORMATION SHEET

County: WALWORTH

Lake Name: RICE LAKE

WBIC: 816600

Survey Year: 2009

WDNR Fish Biologist Contact Information

Luke Roffler - Sturtevant - (262) 884-2364

Lake Characteristics

Lake Type: SHALLOW LOWLAND DRAINAGE

Acres: 137

Shoreline miles: 3.4

Maximum Depth (feet): 10

Survey Information

Survey Dates: May. 11, 2009 to May. 11, 2009

WDNR Survey ID: 36223700

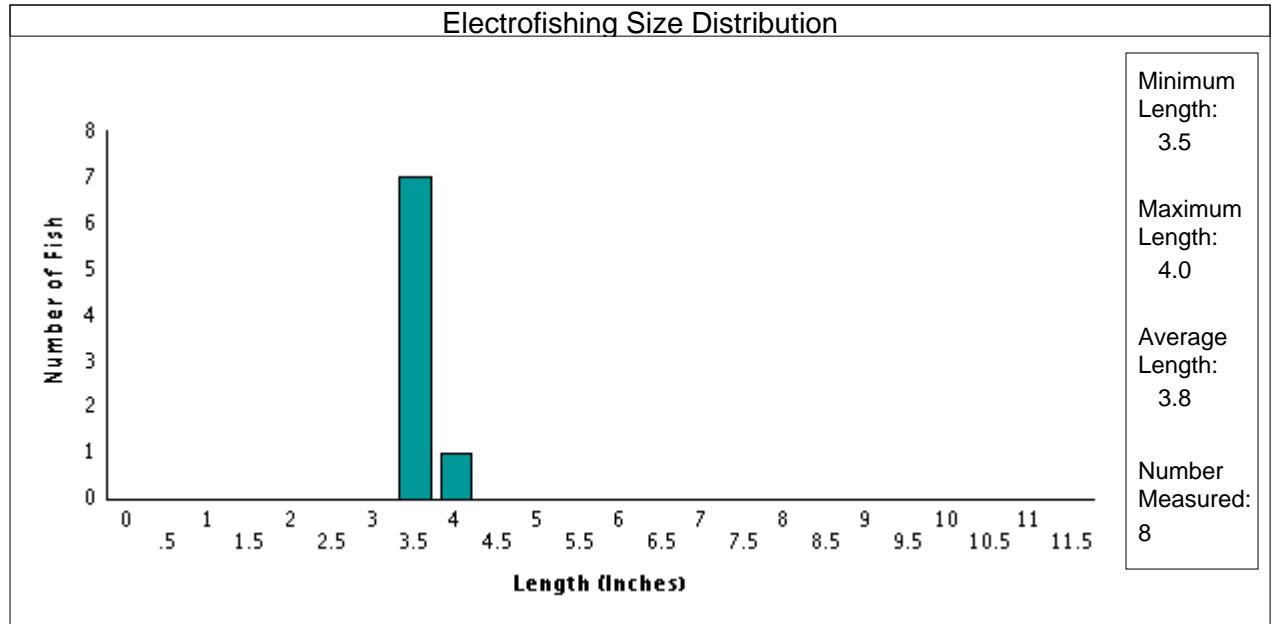
Gear Types: BOOM SHOCKER

Survey Type: FISHERIES ASSESSMENTS LAKES LATE SPRING
BASS PAN

PUMPKINSEED

Electrofishing Relative Abundance

Total Catch	8
Miles of Electrofishing:	1
Catch per mile:	8





WISCONSIN DNR FISHERIES INFORMATION SHEET

County: WALWORTH

Lake Name: RICE LAKE

WBIC: 816600

Survey Year: 2009

WDNR Fish Biologist Contact Information

Luke Roffler - Sturtevant - (262) 884-2364

Lake Characteristics

Lake Type: SHALLOW LOWLAND DRAINAGE

Acres: 137

Shoreline miles: 3.4

Maximum Depth (feet): 10

Survey Information

Survey Dates: May. 11, 2009 to May. 11, 2009

WDNR Survey ID: 36223700

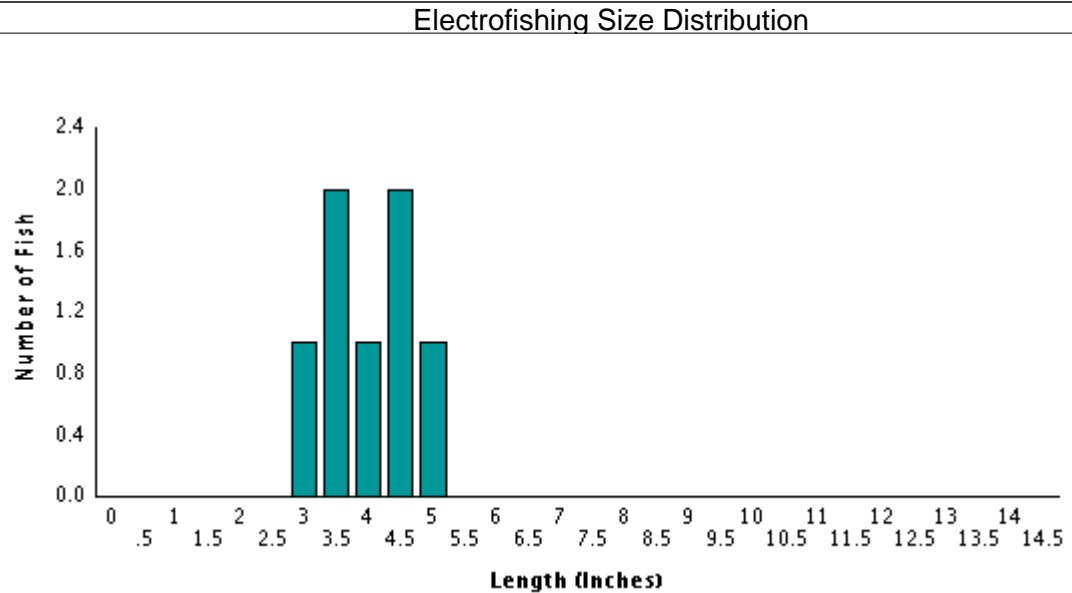
Gear Types: BOOM SHOCKER

Survey Type: FISHERIES ASSESSMENTS LAKES LATE SPRING
BASS PAN

YELLOW PERCH

Electrofishing Relative Abundance

Total Catch	7
Miles of Electrofishing:	1
Catch per mile:	7



Minimum Length:	3.0
Maximum Length:	5.0
Average Length:	4.3
Number Measured:	7